

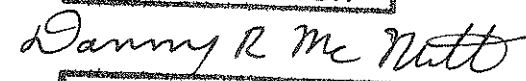


OREGON PUBLIC LAND CORNER REPORT / RESTORATION REPORT
Tillamook County Surveyor's Office

SECTION: Section 25	TOWNSHIP 1 South	RANGE 9 West
COUNTY: Tillamook		DATE: 08-22-07
CORNER DESIGNATION: The East one-quarter corner of Section 25, Township 1 South, Range 9 West, W.M., Tillamook County, Oregon.		(Please check one)
		<input checked="" type="checkbox"/> Condition Report Only
		<input type="checkbox"/> Restoration
		<input type="checkbox"/> Rewitness
		<input type="checkbox"/> Unrecorded
		<input type="checkbox"/> Reset at surface
		<input type="checkbox"/> Referenced Out
Previous Rewitnesses, Restorations and Surveys, etc.: Map B-530, Map F-40-191, Tillamook County Survey Records.		
Found Monument(s) and Accessories (Condition & Source): Found a 3" diameter Oregon State Board of Forestry Brass cap and pipe in good condition. Found a 25" diameter Douglas Fir tree (20") with yellow metal location tag at record position as recorded on Map B-530, Tillamook County Survey Records. Found 21" diameter Hemlock tree with healed face at record position as recorded on Map B-530, Tillamook County Survey Records.		
Monument Set (Procedures and Description): Not applicable.	Sketch of found Monument:	
		
Other new accessories set: Set a 72" hat section post North 2.5'.		
New Bearing Trees: No new bearing trees were marked.		
Location & Comments: This corner is located approximately 100' East of an existing logging road and up a steep slope.		
Firm / Agency Address: TILLAMOOK COUNTY SURVEYOR'S OFFICE		SURVEYOR'S SEAL
Party Chief: Joe Jensen, PLS 60067, Survey Supervisor		
Notes:		
Witness: Danny R. McNutt, PLS 49230, Tillamook County Surveyor		